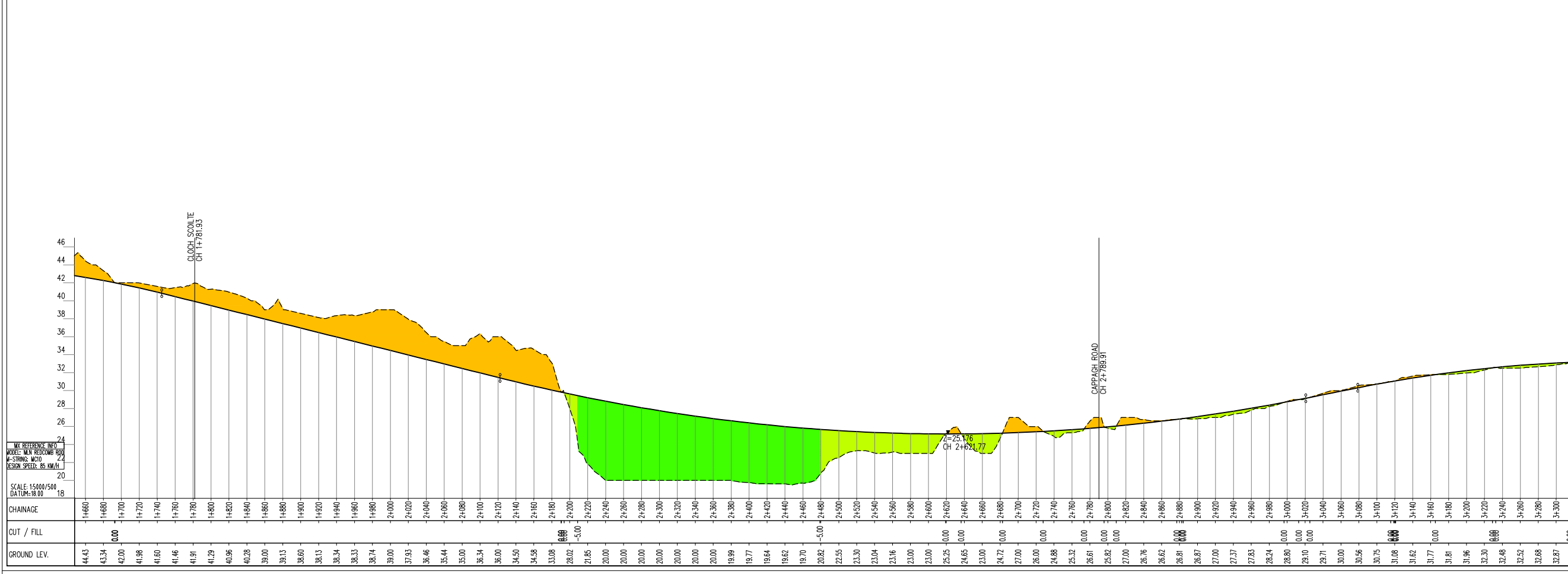


ROUTE SELECTION

- Legend:**
- Plan
 - Proposed Geometry Plan
 - Route Corridor
 - Profile**
 - Existing Ground
 - Proposed Geometry Profile
 - FILL 15+m
 - FILL 10m - 15m
 - FILL 05m - 10m
 - FILL 00m - 05m
 - CUT 00m - 05m
 - CUT 05m - 10m
 - CUT 10m - 15m
 - CUT 15+m

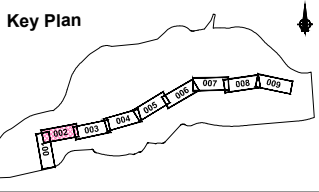
San áireamh tá sonraíocht Shuirbhíreacht Orlándaís Éireann arna atáirgeadh faoi Cheadúnas OSI Uimh. 2010/15CCMA/Comhairle Contae na Gaillimhe. Sáraíonn atáirgeadh neamhdáraithe cóipcheart Shuirbhíreacht Orlándaís Éireann agus Rialtas na hÉireann. © Suirbhíreacht Orlándaís Éireann, 2010.

Includes Ordnance Survey Ireland data reproduced under OSI Licence number 2010/15CCMA/Galway County Council. Unauthorised reproduction infringes Ordnance Survey Ireland and Government of Ireland copyright. © Ordnance Survey Ireland, 2010.



Disclaimer Note:
The constraints and options shown are draft only and subject to change. More detailed assessments, on-going studies and the information received from the public may result in changes to these constraints and options.

Nóta Séanta:
Tá na srianta agus na roghanna atá léirithe ina bhfoirm dréacht, d'fhéadfaí athraithe teacht orthu. Is mar thoradh ar mheasúnaithe níos mionchruinne, ar staidéar leanúnach agus ar eolas ón bpobal go ndéanfar athruithe ar na srianta agus na roghanna seo.



Job Title
N6 Galway City Transport Project

Scale
1:5000 @ A3

Date
August 2015

Issue	Date	By	Chkd	Appd
I1	28/08/2015	KJ	MH	EMC

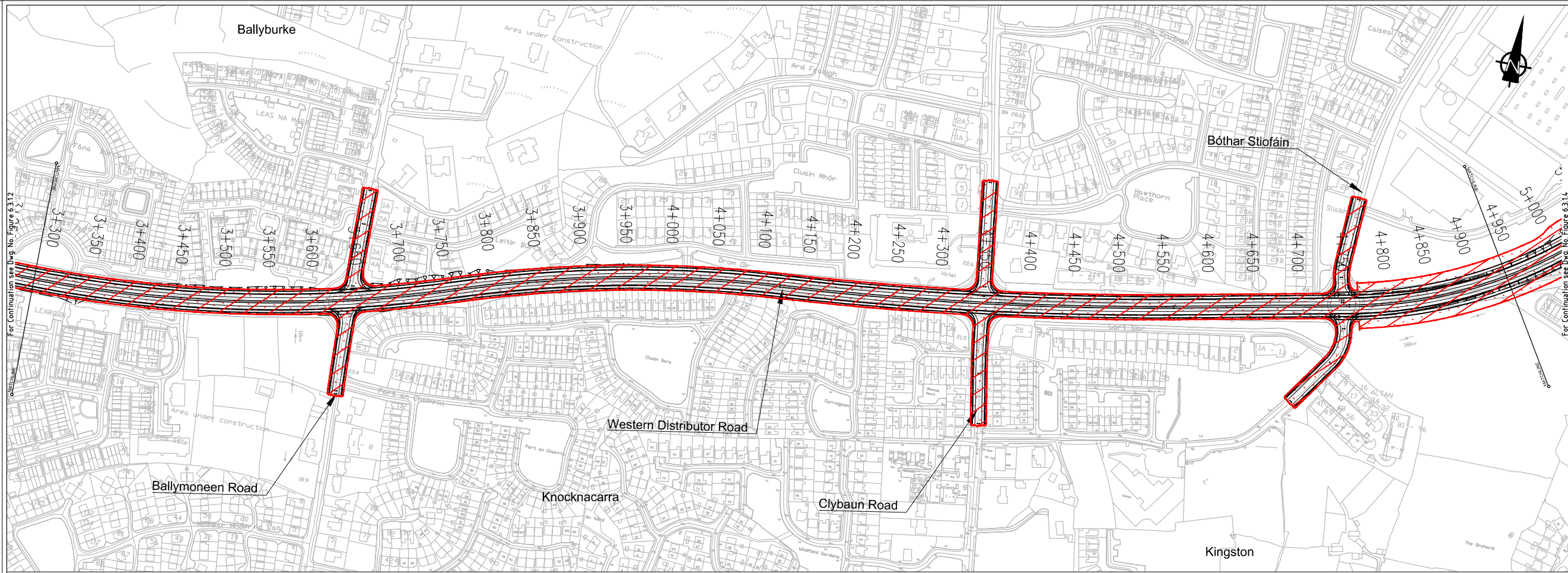
Drawing Title
Online Route Option : RED
Mainline Plan/Profile - CH.1+650 to CH.3+300
Sheet 2 of 9

Drawing Status
Route Selection

Job No
233985-00

Drawing No
Figure 6.3.1.2

Issue
11

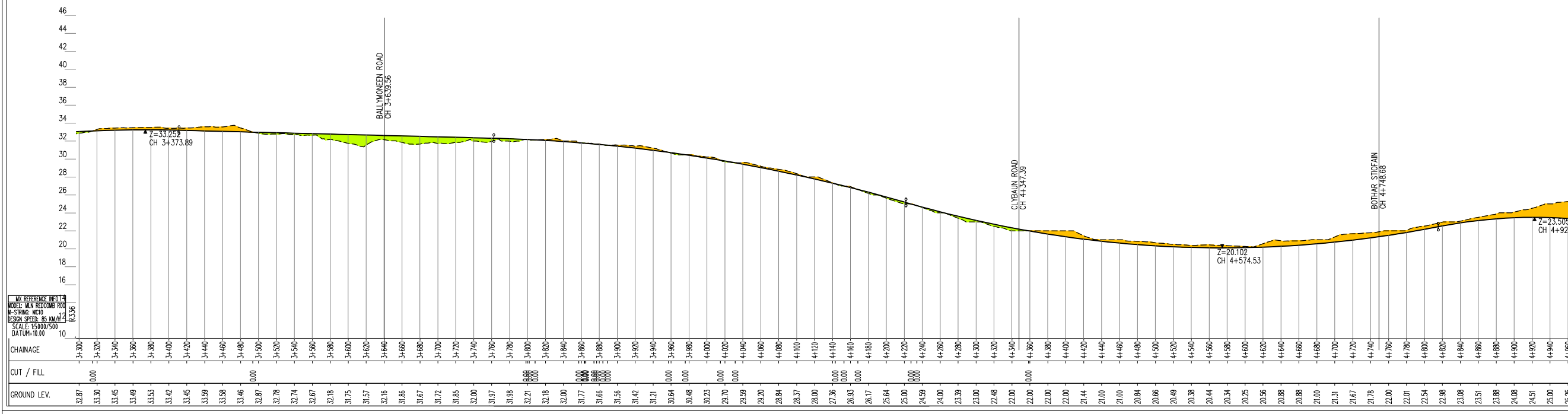


ROUTE SELECTION

- Legend:**
- Plan
 - Proposed Geometry Plan
 - Route Corridor
 - Profile**
 - Existing Ground
 - Proposed Geometry Profile
 - FILL 15+m
 - FILL 10m - 15m
 - FILL 05m - 10m
 - FILL 00m - 05m
 - CUT 00m - 05m
 - CUT 05m - 10m
 - CUT 10m - 15m
 - CUT 15+m

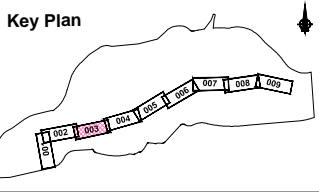
San áireamh tá sonraíocht Shuirbhíreacht Ordánais Éireann arna atáirgeadh faoi Cheadúnas OSI Uimh. 2010/15CCMA/Comhairle Contae na Gaillimhe. Sáraíonn atáirgeadh neamhdáraithe cóipcheart Shuirbhíreacht Ordánais Éireann agus Riailtas na hÉireann. © Suirbhíreacht Ordánais Éireann, 2010.

Includes Ordnance Survey Ireland data reproduced under OSI Licence number 2010/15CCMA/Galway County Council. Unauthorised reproduction infringes Ordnance Survey Ireland and Government of Ireland copyright. © Ordnance Survey Ireland, 2010.



Disclaimer Note:
The constraints and options shown are draft only and subject to change. More detailed assessments, on-going studies and the information received from the public may result in changes to these constraints and options.

Nóta Séanta:
Tá na srianta agus na roghanna atá léirithe ina bhfoirm dréacht, d'fhéadfaí athraithe teacht orthu. Is mar thoradh ar mheasúnaithe níos mionchruinne, ar staidéir leanúnach agus ar eolas ón bpobal go ndéanfar athruithe ar na srianta agus na roghanna seo.



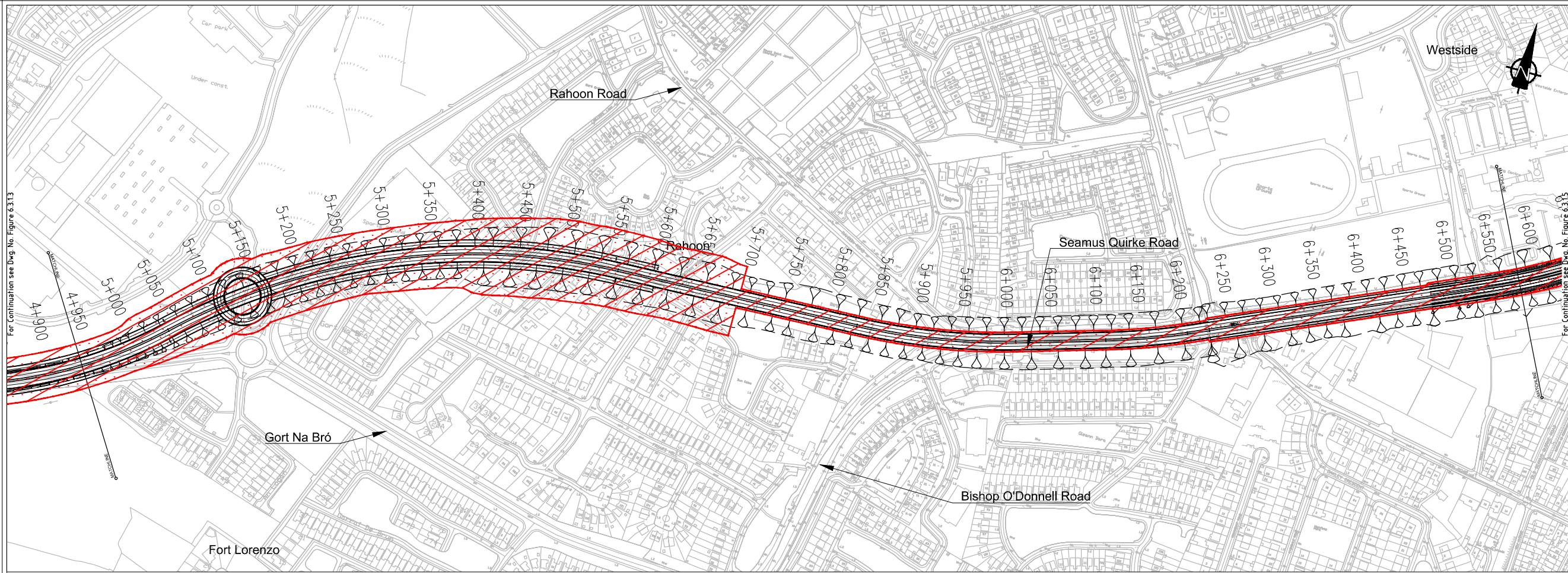
Job Title: N6 Galway City Transport Project
Scale: 1:5000 @ A3
Date: August 2015

Issue	Date	By	Chkd	Appd
I1	28/08/2015	KJ	MH	EMC

Drawing Title: Online Route Option : RED
Mainline Plan/Profile - CH.3+300 to CH.4+950
Sheet 3 of 9

Drawing Status: Route Selection

Job No: 233985-00
Drawing No: Figure 6.3.1.3
Issue: 11

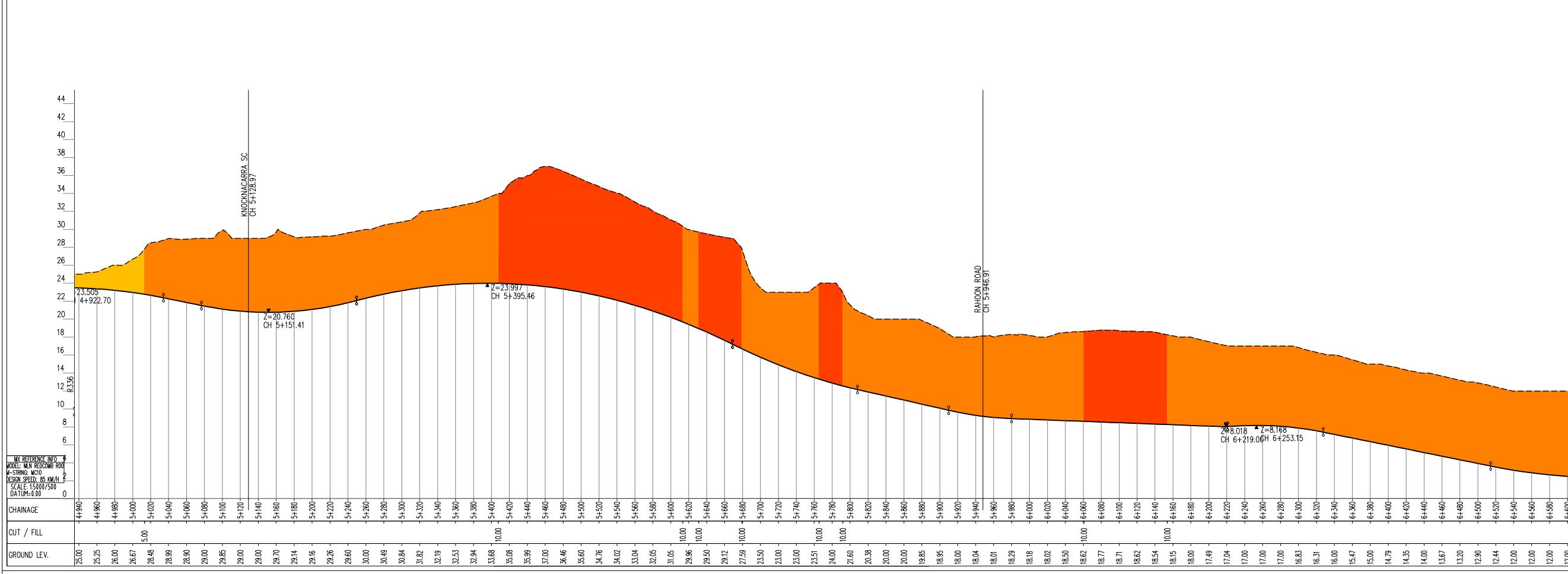


ROUTE SELECTION

- Legend:**
- Plan
 - Proposed Geometry Plan
 - Route Corridor
 - Profile**
 - Existing Ground
 - Proposed Geometry Profile
 - FILL 15+m
 - FILL 10m - 15m
 - FILL 05m - 10m
 - FILL 00m - 05m
 - CUT 00m - 05m
 - CUT 05m - 10m
 - CUT 10m - 15m
 - CUT 15+m

San áireamh tá sonraíocht Shuirbhíreacht Orlándaís Éireann arna atáirgeadh faoi Cheadúnas OSI Uimh. 2010/15CCMA/Comhairle Contae na Gaillimhe. Sáraíonn atáirgeadh neamhdaraithe cóipcheart Shuirbhíreacht Orlándaís Éireann agus Rialtas na hÉireann. © Suirbhíreacht Orlándaís Éireann, 2010.

Includes Ordnance Survey Ireland data reproduced under OSI Licence number 2010/15CCMA/Galway County Council. Unauthorised reproduction infringes Ordnance Survey Ireland and Government of Ireland copyright. © Ordnance Survey Ireland, 2010.



MC 02785007 1/00
 MODEL: M18 REDUCED ROAD
 4-STRIPS: M18
 DESIGN SPEED: 85 KM/H
 SCALE: 15000/500
 DATUM: A 1985

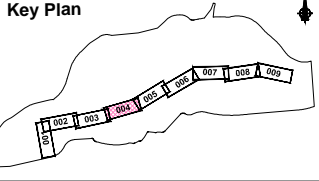
CHAINAGE	CUT / FILL	GROUND LEV.
4+900		25.00
4+950		25.25
4+980		26.00
5+000		26.67
5+020	5.00	28.48
5+040		28.90
5+060		28.90
5+080		29.00
5+100		29.85
5+120		29.00
5+140		29.00
5+160		29.70
5+180		29.14
5+200		29.16
5+220		29.26
5+240		29.60
5+260		30.00
5+280		30.49
5+300		30.84
5+320		31.82
5+340		32.19
5+360		32.53
5+380		32.94
5+400		33.68
5+420		35.08
5+440		35.99
5+460		37.00
5+480		36.46
5+500		35.60
5+520		34.76
5+540		34.02
5+560		33.04
5+580		32.05
5+600		31.05
5+620		29.96
5+640		29.50
5+660		29.12
5+680		27.59
5+700		23.50
5+720		23.00
5+740		23.00
5+760		23.51
5+780		24.00
5+800		21.60
5+820		20.38
5+840		20.00
5+860		20.00
5+880		19.85
5+900		18.95
5+920		18.00
5+940		18.04
5+960		18.01
5+980		18.29
6+000		18.18
6+020		18.02
6+040		18.50
6+060		18.62
6+080		18.77
6+100		18.71
6+120		18.62
6+140		18.54
6+160		18.15
6+180		18.00
6+200		17.49
6+220		17.04
6+240		17.00
6+260		17.00
6+280		16.83
6+300		16.31
6+320		16.00
6+340		15.47
6+360		15.00
6+380		14.79
6+400		14.35
6+420		14.00
6+440		13.67
6+460		13.20
6+480		12.90
6+500		12.44
6+520		12.00
6+540		12.00
6+560		12.00
6+580		12.00
6+600		12.00

Disclaimer Note:
 The constraints and options shown are draft only and subject to change. More detailed assessments, on-going studies and the information received from the public may result in changes to these constraints and options.

Nóta Séanta:
 Tá na srianta agus na roghanna atá léirithe ina bhfoirm dréacht, d'fhéadfaí athraithe teacht orthu. Is mar thoradh ar mheasúnaithe níos mionchruinne, ar staidéir leanúnach agus ar eolas ón bpobal go ndéanfar athruithe ar na srianta agus na roghanna seo.

Clients

Galway City Transport Project



Consultant

Corporate House
 City East Business Park
 Ballybri, Galway, Ireland.

Tel +353 (0)91 460675
 www.N6GalwayCity.ie
 www.arup.ie

Job Title
N6 Galway City Transport Project

Scale
1:5000 @ A3

Date
August 2015

Issue	Date	By	Chkd	Appd
I1	28/08/2015	KJ	MH	EMC

Drawing Title
Online Route Option : RED
 Mainline Plan/Profile - CH.4+950 to CH.6+600
 Sheet 4 of 9

Drawing Status
Route Selection

Job No
233985-00

Drawing No
Figure 6.3.1.4

Issue
11